



EVACUATION ALERT

Date: September 8, 2022

Time: 11:30AM

An Evacuation Alert has been issued by The Regional District of Central Kootenay Emergency Operations Centre (EOC).

The Fry Creek Wildfire (N7980) poses an imminent threat to people and property. Due to the potential danger to life and health from the Fry Creek Wildfire, an Evacuation Alert has been issued for the Birchdale and Fry Creek area including the following addresses and Property Identification numbers. (see attached map)

Address	PID	
200 BIRCHDALE WAY	016-077-971	018-363-164
138 BIRCHDALE WAY	018-874-037	007-093-951
	024-677-973	016-077-989
	023-193-859	016-429-079
	027-545-491	016-077-938
	024-384-321	016-077-920
	006-438-521	

An Evacuation Alert has been issued to prepare you to evacuate your premises or property should it be found necessary. Residents will be given as much advance notice as possible prior to evacuation; however you may receive limited notice due to changing conditions.

WHAT YOU SHOULD DO TO PREPARE UNDER AN EVACUATION ALERT

- Sign up to the RDCK Emergency Notification System. Go to www.rdck.ca/notification
- Locate all family members and designate a meeting area outside the evacuation area, should an Evacuation Order be called while separated.
- Pack essential items such as government-issued ID, medications, eyeglasses, valuable papers (e.g. insurance, credit, and mortgage information), immediate care needs for dependents and, if time and space permits, keepsakes for quick departure.
- Prepare to move disabled persons, children and/or neighbours, if assistance is needed.
- Prepare to take pets with you and move livestock to a safe area (if possible). Prepare leashes, pet carriers

and food.

- Arrange transportation for all your household members. Fill the gas tanks of personal vehicles. If transportation assistance is needed, call 250.352.7701 or 1.866.522.7701 (toll free).
- Arrange accommodation for all members of the residence, if possible. In the event of an Evacuation Order, Reception Centres will be opened if required.
- Further information will be issued should the situation change. Please visit www.rdck.ca/EOCinfo for information or call the RDCK Emergency Operation Centre: 250.352.7701 or 1.866.522.7701 (toll free).



Nora Hannon,
Director, Emergency Operations Centre


September 8, 2022


Date


RDCK Emergency Map




9/8/2022, 10:52:41 AM
Active Evacuation Areas

 Evacuation Alert


 Civic Address

 Legal Parcels

Current Fire Locations - BC Wildfire

 Out of Control

1:36,112



Esri, NASA, NGA, USGS, FEMA, Esri Canada, Esri, HERE, Garmin, SafeGraph, GeoTechnologies, Inc, METI/NASA, USGS, EPA, US Census Bureau, USDA, NRCan, Parks Canada

RDCK GIS Dept
The mapping information shown are approximate and are for reference purposes only.

